

DIRECTIONS TO VT

MAPS & GUIDELINES



GENERAL INDICATIONS:

WELCOME TO VIRGINIA TECH! WE'VE CAREFULLY DESIGNED A SERIES OF MAPS TO GUIDE YOU TO VIRGINIA TECH. **THESE MAPS OFFER DETAILED DIRECTIONS.** HOWEVER, THE FOLLOWING WEBSITE IS ALSO AVAILABLE FOR YOUR USE: [HTTPS://WWW.VT.EDU/MAPS/DIRECTIONS.HTML](https://www.vt.edu/maps/directions.html).

THE MAIN VIRGINIA TECH CAMPUS IS LOCATED IN BLACKSBURG, VIRGINIA, ABOUT 40 MILES SOUTHWEST OF ROANOKE, VIRGINIA. USE 925 PRICES FORK ROAD OR THE INTERSECTION OF UNIVERSITY CITY BOULEVARD AND PRICES FORK ROAD, BLACKSBURG, VA 24060 AS A DESTINATION FOR ONLINE ROUTING AND MAPPING SOFTWARE AND GPS DEVICES.

WE STRONGLY ENCOURAGE ALL ATTENDEES TO UTILIZE DESIGNATED PARKING AREAS, WHICH ARE INDICATED ON THE MAPS PROVIDED. THESE PARKING LOCATIONS ARE STRATEGICALLY CHOSEN TO OFFER CONVENIENT ACCESS TO EACH LOCATION. **PLEASE REFER TO THE SPECIFIC PARKING MAPS TO LOCATE THE NEAREST PARKING TO YOUR DESTINATION.**

WE ARE COMMITTED TO ENSURING THAT OUR EVENT IS ACCESSIBLE TO EVERYONE. **IF YOU REQUIRE SPECIAL ACCOMMODATIONS FOR NAVIGATING, PLEASE CONTACT OUR EVENT STAFF.**

GENERAL INDICATIONS:

IF YOU'RE COMING BY CAR:

TO CHECK TRAFFIC CONDITIONS, CONSTRUCTION, AND POTENTIAL DELAYS OR WEATHER PROBLEMS, SEE THE [VIRGINIA 511](#) WEBSITE, OR CALL 511 ON YOUR PHONE.

IF YOU'RE COMING BY PLANE, TRAIN, OR PUBLIC BUS:

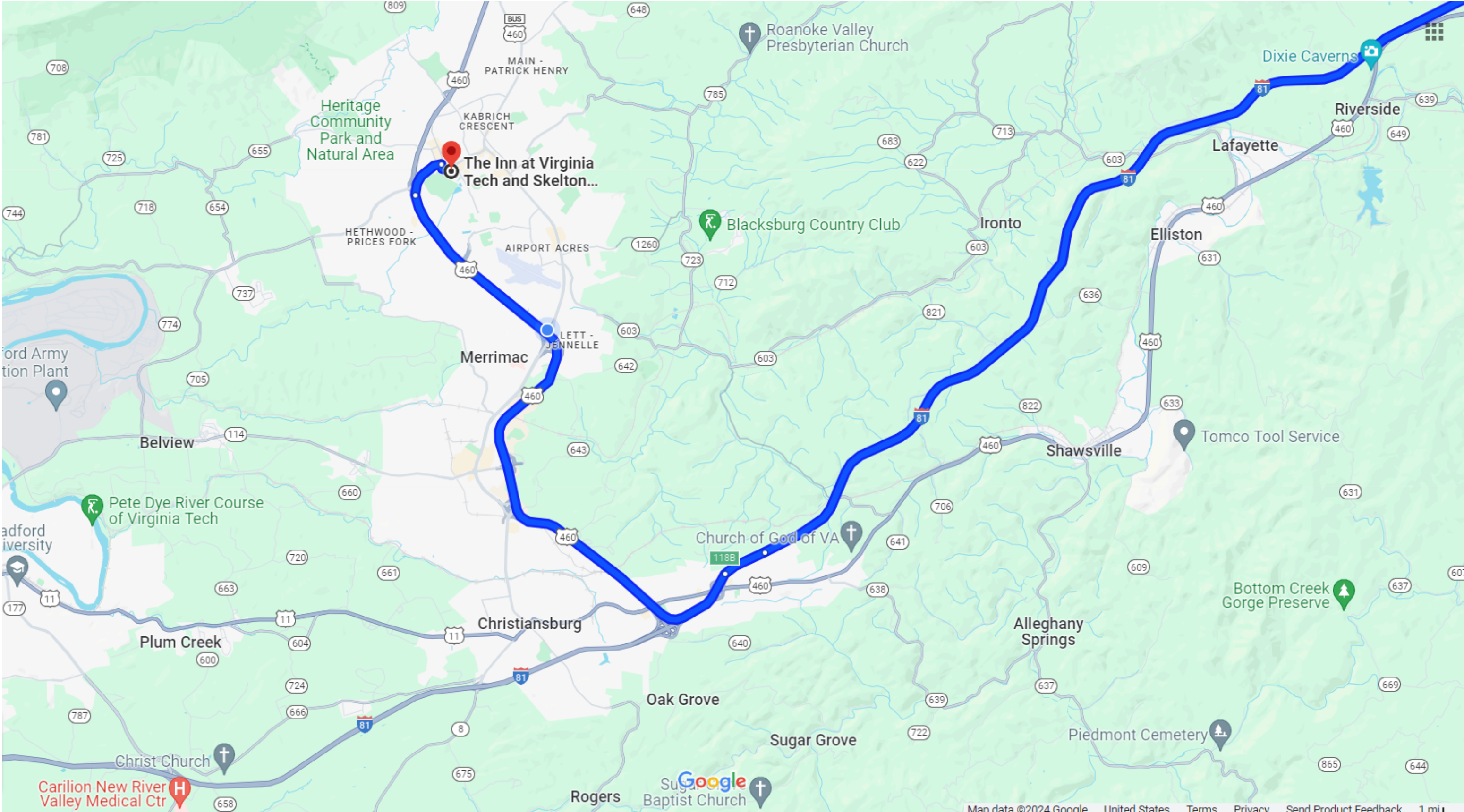
SEE THE FOLLOWING WEBSITE: [HTTPS://WWW.VT.EDU/MAPS/DIRECTIONS.HTML](https://www.vt.edu/maps/directions.html)

TABLE OF CONTENTS:

FROM I-81 TO THE INN (SOUTHBOUND)_____	PAGE 4
FROM I-81 TO THE INN (NORTHBOUND)_____	PAGE 5
FROM I-81 TO THE INN (NORTHBOUND AND SOUTHBOUND)_____	PAGE 6
FROM I-77/WEST VA TURNPIKE TO THE INN (SOUTHBOUND)_____	PAGE 7

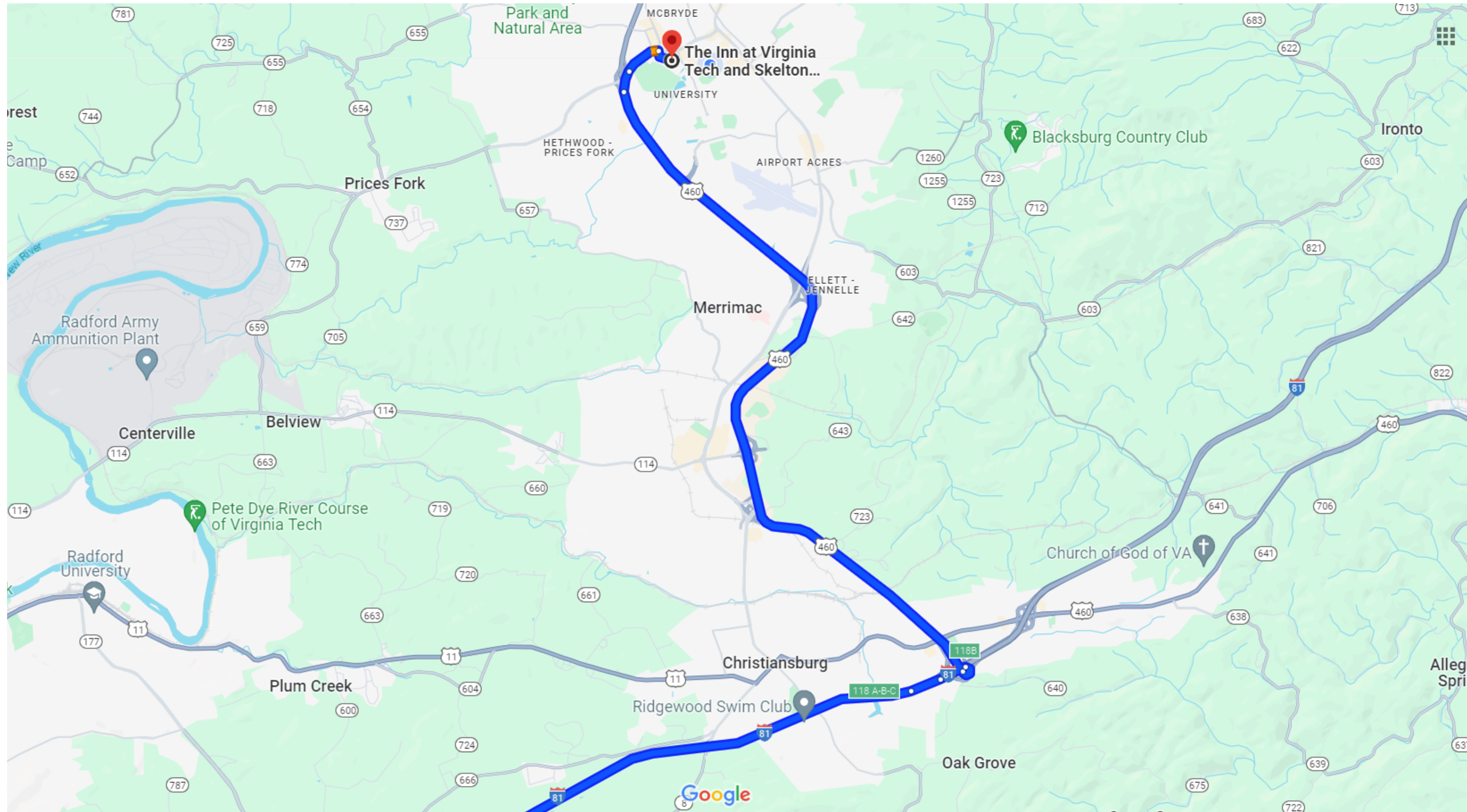
FROM I-81 TO THE INN:

SOUTHBOUND



FROM I-81 TO THE INN:

NORTHBOUND



FROM I-81 TO THE INN:

SOUTHBOUND AND NORTHBOUND

SOUTHBOUND:

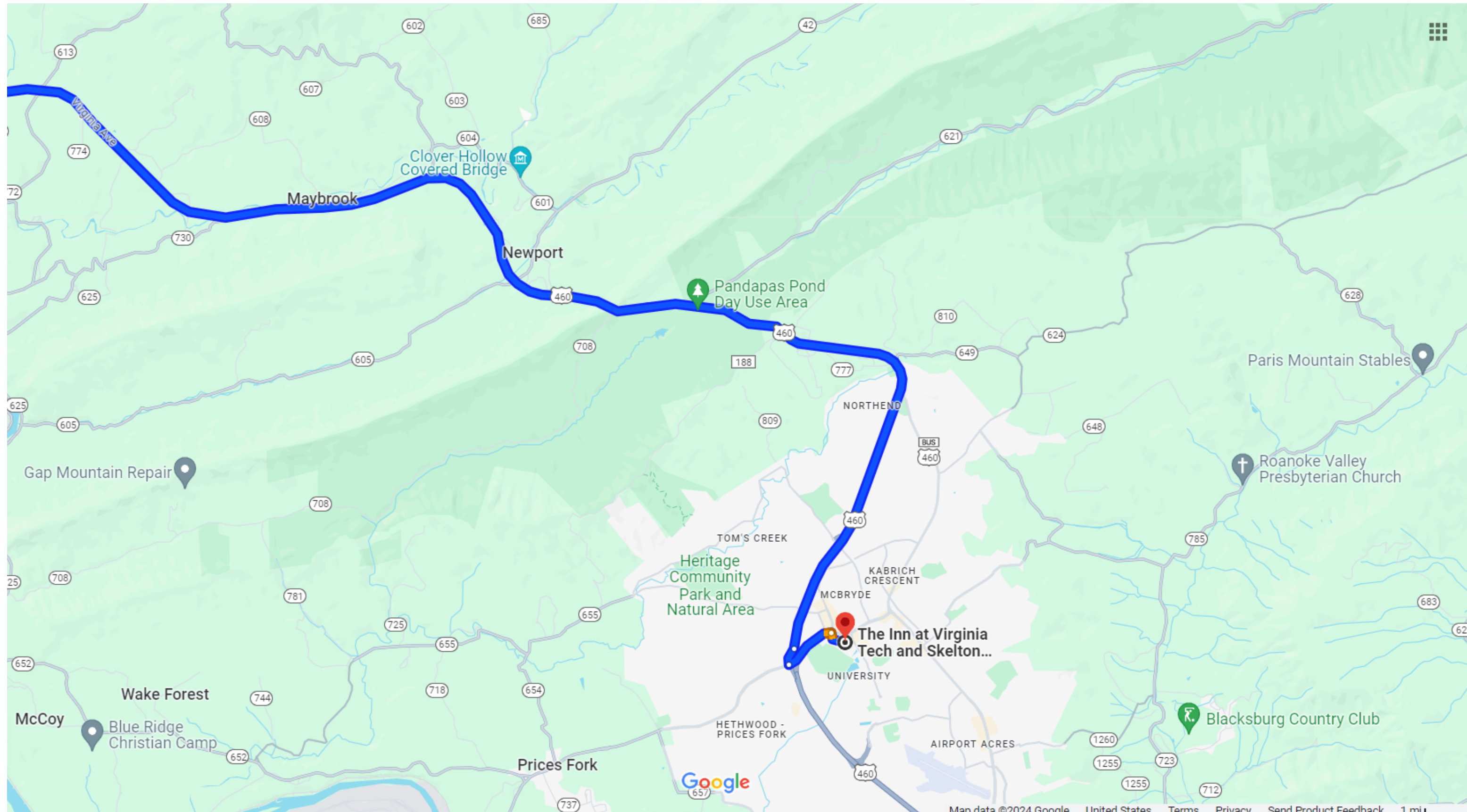
TAKE **EXIT 118-A-B-C** FOR U.S. 460 TO REACH THE EXIT RAMPS FOR ALL THREE OF THE EXITS AT THIS LOCATION. THERE IS ONLY ONE EXIT RAMP SERVING THE EXITS; **MISSING THE RAMP MEANS A TRIP NORTH TO EXIT 128 OR SOUTH TO EXIT 114 TO TURN AROUND.**

NORTHBOUND:

TAKE EXIT 118-B ONTO U.S. 460 WEST TO BLACKSBURG. THIS EXIT CONNECTS DIRECTLY TO THE CHRISTIANSBURG BYPASS. FOLLOW THE SIGNS FOR BLACKSBURG/VIRGINIA TECH. THE U.S. 460 BYPASS BETWEEN BLACKSBURG AND CHRISTIANSBURG IS A LIMITED-ACCESS HIGHWAY FROM I-81 TO THE CAMPUS ENTRANCE.

FROM I-77/WEST VA TURNPIKE TO THE INN:

SOUTHBOUND



FROM I-77/WEST VA TURNPIKE TO THE INN:

SOUTHBOUND

IN WEST VIRGINIA, TAKE **EXIT 9**, "U.S. 460-PRINCETON/PEARISBURG, VA." TURN LEFT AT THE STOPLIGHT AT THE END OF THE RAMP ONTO U.S. 460 EAST.

CONTINUE ON U.S. 460 EAST FOR ABOUT 45 MILES (12 IN W.VA., 33 IN VIRGINIA).