

FROM VENUE TO VENUE

MAPS & GUIDELINES



GENERAL INDICATIONS:

WELCOME TO VIRGINIA TECH! WE'VE CAREFULLY DESIGNED A SERIES OF MAPS TO GUIDE YOU FROM VENUE X TO VENUE Y. **THESE MAPS OFFER DETAILED DIRECTIONS FOR BOTH DRIVING AND WALKING OPTIONS.**

WE STRONGLY ENCOURAGE ALL ATTENDEES TO UTILIZE DESIGNATED PARKING AREAS, WHICH ARE INDICATED ON THE MAPS PROVIDED. THESE PARKING LOCATIONS ARE STRATEGICALLY CHOSEN TO OFFER CONVENIENT ACCESS TO EACH VENUE. **PLEASE REFER TO THE SPECIFIC PARKING MAPS TO LOCATE THE NEAREST PARKING TO YOUR DESTINATION.**

GIVEN THE CLOSE PROXIMITY OF VENUES #3, #4, #5, AND #6, WE ENCOURAGE WALKING AS A VIABLE OPTION. **WALKING ROUTES ARE HIGHLIGHTED IN THIS DOCUMENT.**

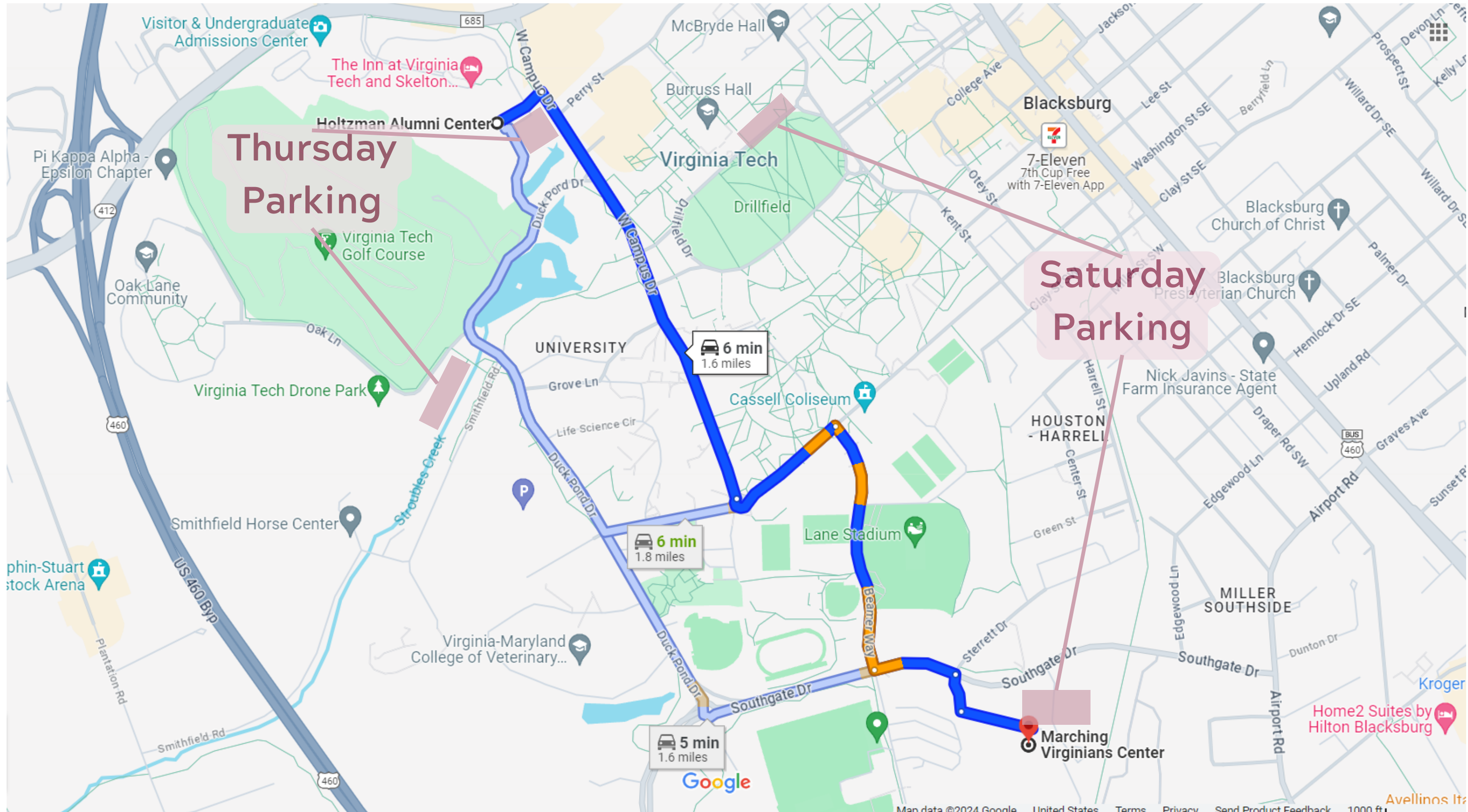
WE ARE COMMITTED TO ENSURING THAT OUR EVENT IS ACCESSIBLE TO EVERYONE. **IF YOU REQUIRE SPECIAL ACCOMMODATIONS FOR NAVIGATING BETWEEN VENUES, PLEASE CONTACT OUR EVENT STAFF.**

TABLE OF CONTENTS:

FROM VENUE #1 TO VENUE #2 (BY CAR)_____	PAGE 3
FROM VENUE #1 TO VENUE #2 (WALKING)_____	PAGE 4
FROM VENUE #2 TO VENUE #3 (WALKING)_____	PAGE 5
FROM VENUE #2 TO VENUE #4, #5 & #6 (BY CAR)_____	PAGE 6
FROM VENUE #2 TO VENUES #4, #5 & #6 (WALKING)_____	PAGE 7
FROM VENUE #1 TO VENUE #3 (WALKING)_____	PAGE 8
FROM VENUE #1 TO VENUES #4, #5 & #6 (BY CAR)_____	PAGE 9
FROM VENUE #1 TO VENUES #4, #5 & #6 (WALKING)_____	PAGE 10
FROM VENUE #3 TO VENUES #4, #5 & #6 (WALKING)_____	PAGE 11
FROM VENUES #4, #5 & #6 TO VENUE #1 (BY CAR)_____	PAGE 12
FROM VENUES #4, #5 & #6 TO VENUE #2 (BY CAR)_____	PAGE 13
FROM VENUES #4, #5 & #6 TO VENUE #2 (WALKING)_____	PAGE 14

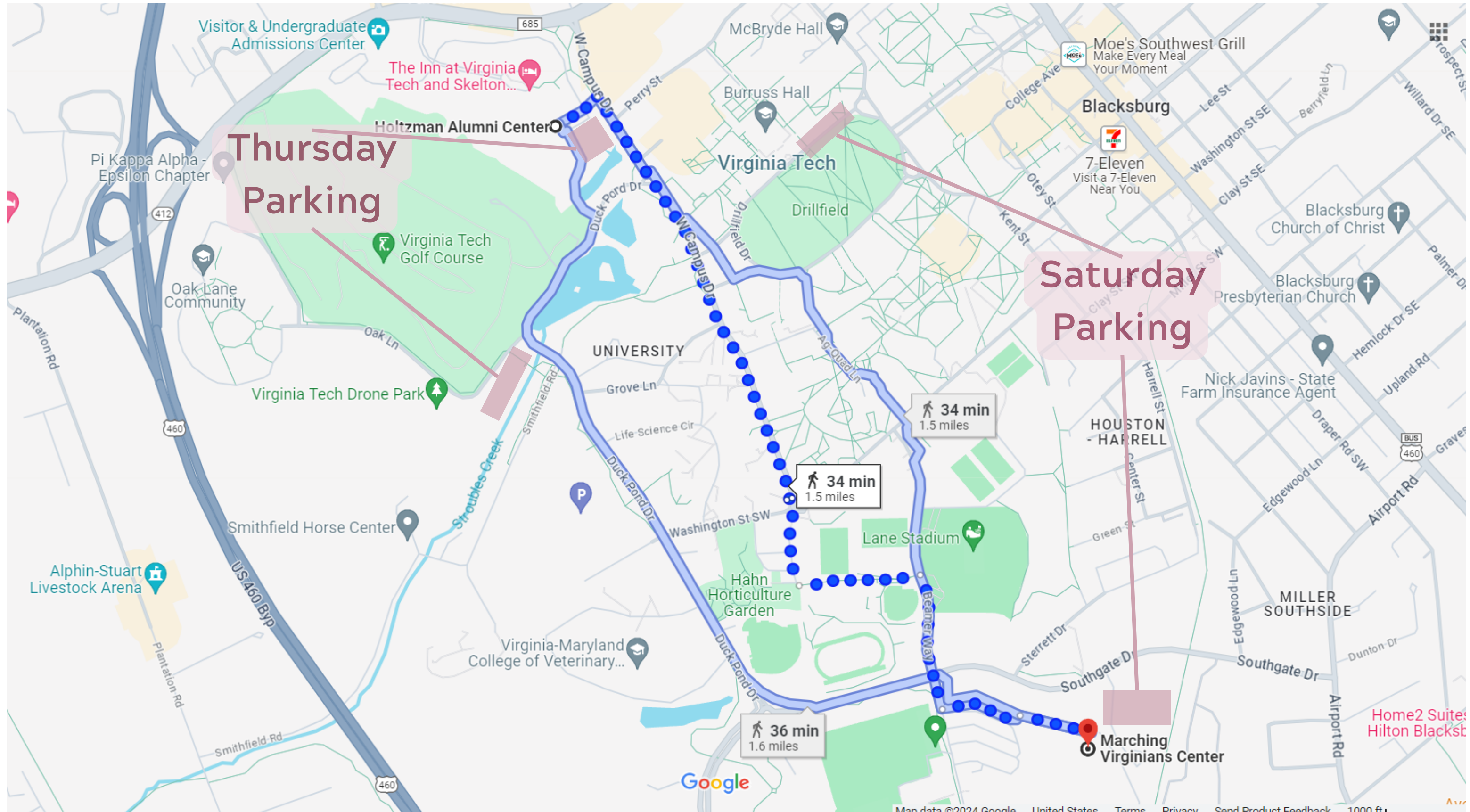
VENUE #1 TO VENUE #2 (BY CAR)

FROM THE INN AT VT AND SKELTON CONFERENCE CENTER TO MARCHING VIRGINIANS CENTER



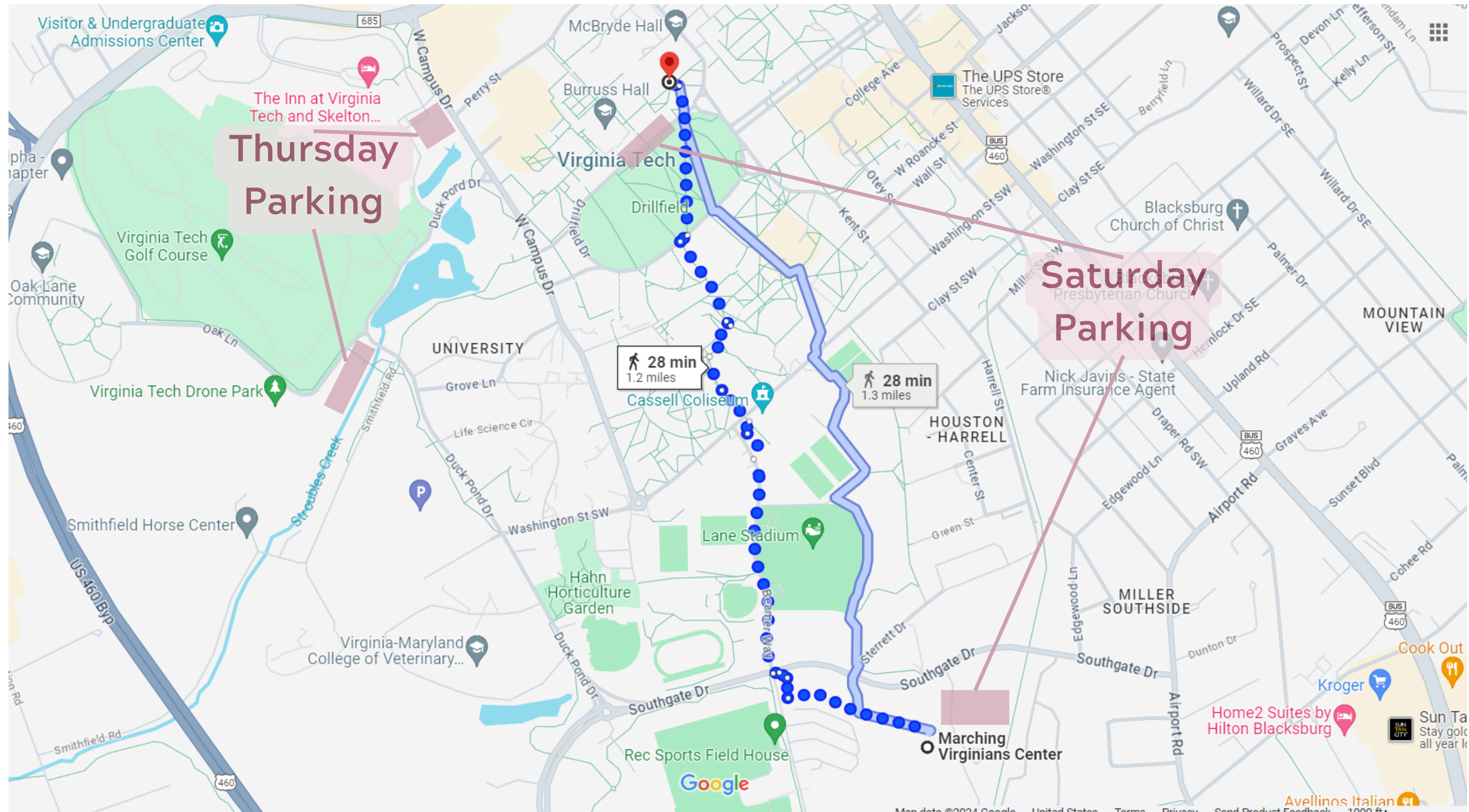
VENUE #1 TO VENUE #2 (WALKING)

FROM THE INN AT VT AND SKELTON CONFERENCE CENTER TO MARCHING VIRGINIANS CENTER



VENUE #2 TO VENUE #3 (WALKING)

FROM MARCHING VIRGINIANS CENTER TO HOLDEN HALL



VENUE #2 TO VENUES #4, #5 & #6 (BY CAR)

FROM MARCHING VIRGINIANS CENTER TO PATTON HALL, DRILLFIELD & PATTON HALL TENT

The map displays several routes from the Marching Virginians Center (821 Southgate Dr) to Patton Hall (Blacksburg, VA 24061). The routes are as follows:

- via Beamer Way:** 6 min, 1.5 miles. Best route now due to traffic conditions.
- via Beamer Way and Washington St SW:** 5 min, 1.5 miles.
- via Drillfield Dr:** 6 min, 1.8 miles.

Other locations marked on the map include Venue 5, Venue 6, Thursday Parking, Saturday Parking, Virginia Tech, Drillfield, Cassell Coliseum, Lane Stadium, Hahn Horticulture Garden, and the Marching Virginians Center. The map also shows various streets, landmarks, and a legend for transportation modes (Best, 6 min, 18 min, 27 min, 7 min).

VENUE #2 TO VENUES #4, #5 & #6 (WALKING)

FROM MARCHING VIRGINIANS CENTER TO PATTON HALL, DRILLFIELD & PATTON HALL TENT

The map displays a walking route starting from the Marching Virginians Center (821 Southgate Dr) and heading north through the Virginia Tech campus. The route passes through the Rec Sports Field House, Hahn Horticulture Garden, Lane Stadium, and Cassell Coliseum, eventually reaching Patton Hall, Drillfield, and Venue 6. A secondary route is shown leading to Thursday Parking and Saturday Parking areas. The map includes various landmarks such as the Virginia-Maryland College of Veterinary Medicine, Hahn Horticulture Garden, Lane Stadium, and Cassell Coliseum. It also shows major roads like Washington St SW, Southgate Dr, and Beamer Way. The map interface includes a search bar, a list of destinations, and a table of route options.

Route	Time	Distance
via Beamer Way	27 min	1.2 miles
via Callaghan-Sheridan Way	27 min	1.2 miles

All routes are mostly flat

VENUE #1 TO VENUE #3 (WALKING)

FROM THE INN AT VT AND SKELTON CONFERENCE CENTER TO HOLDEN HALL

Thursday Parking

Saturday Parking

via Perry St 13 min 0.6 mile

via W Campus Dr 14 min 0.6 mile

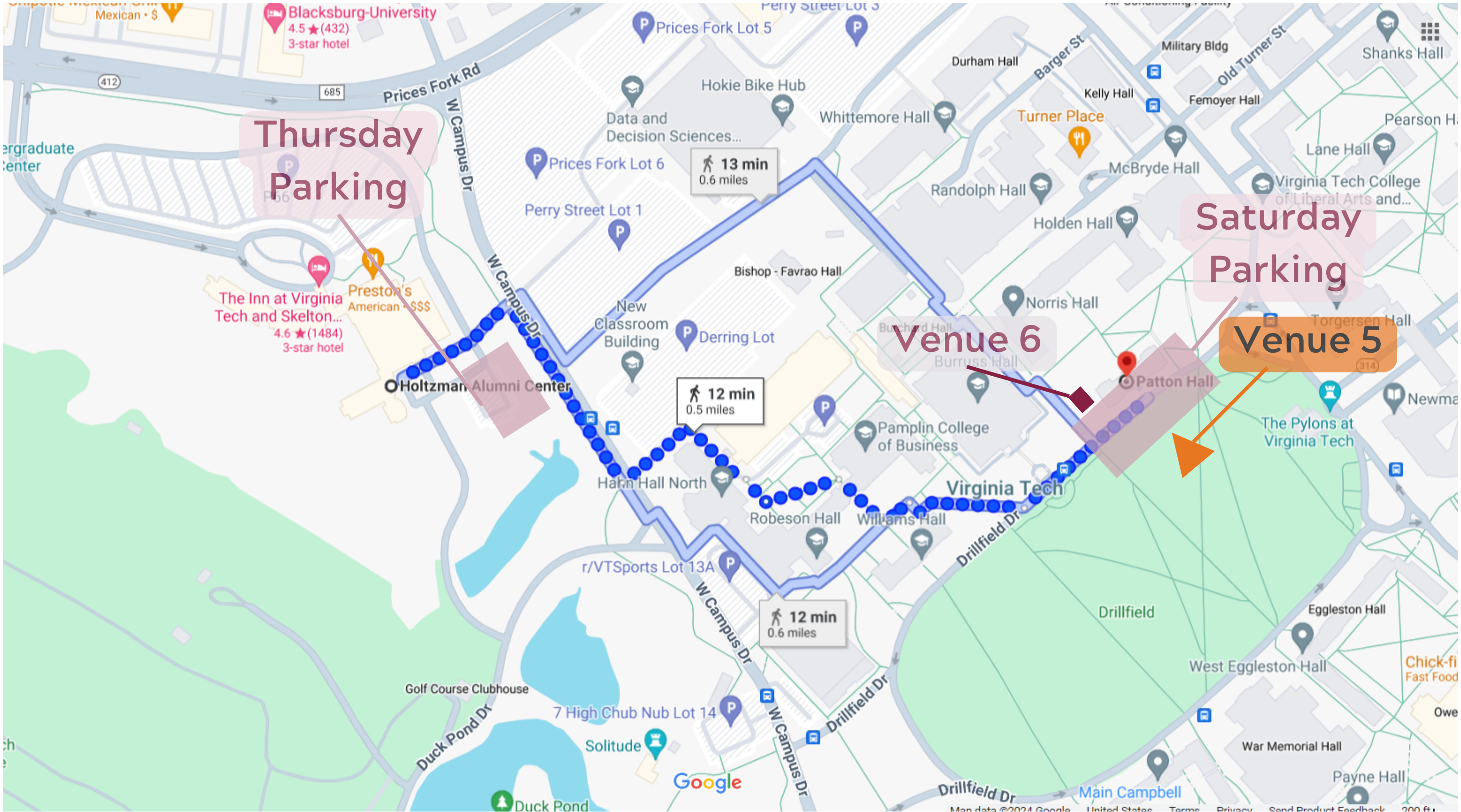
via Perry St and Barger St 14 min 0.6 mile

All routes are mostly flat

Map data ©2024 Google United States Terms Privacy Send Product Feedback 200 ft

VENUE #1 TO VENUES #4, #5 & #6 (WALKING)

FROM THE INN AT VT AND SKELTON CONFERENCE CENTER TO PATTON HALL, DRILLFIELD & PATTON HALL TENT



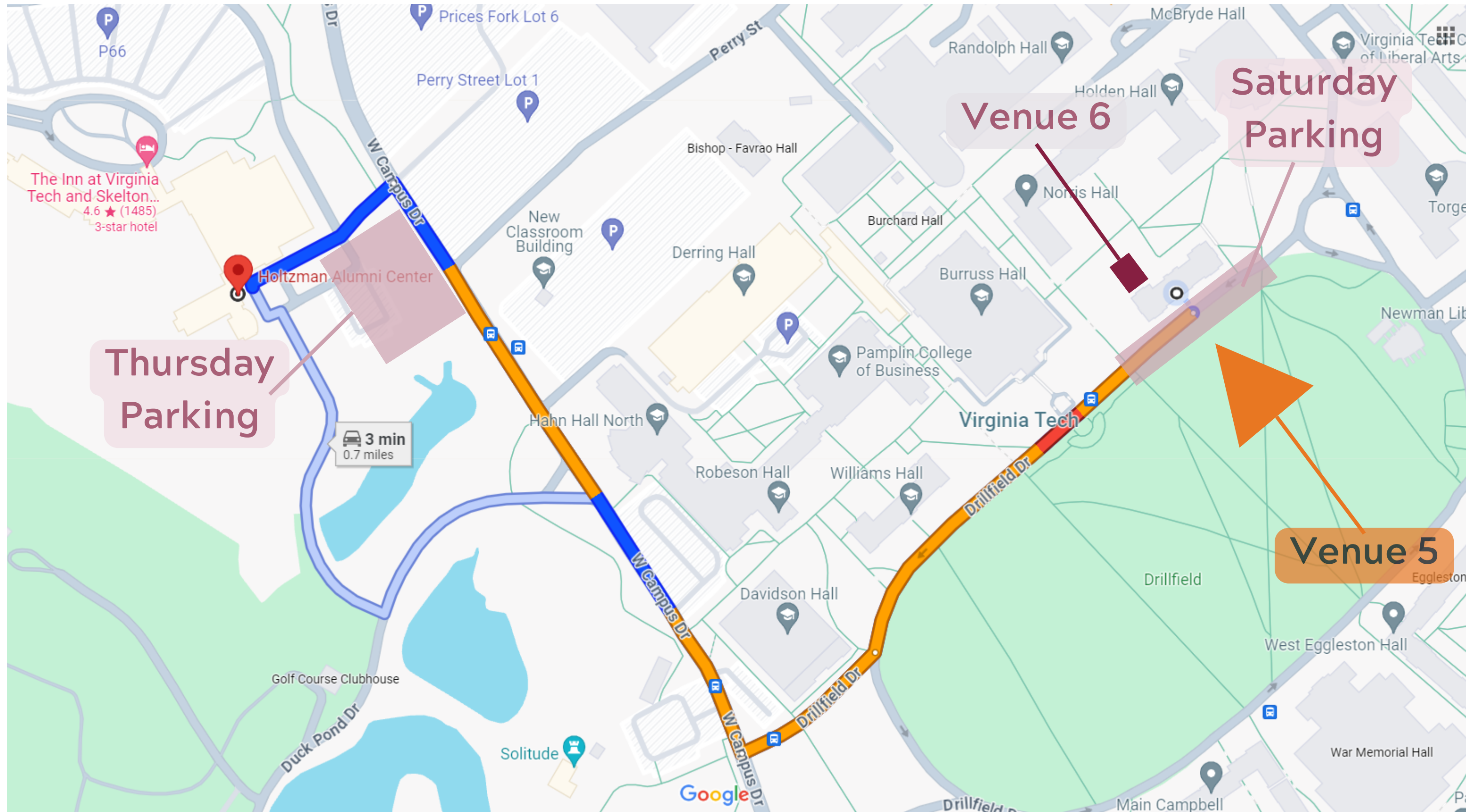
VENUE #3 TO VENUES #4, #5 & #6 (WALKING)

FROM HOLDEN HALL TO PATTON HALL, DRILLFIELD & PATTON HALL TENT



VENUES #4, #5 & #6 TO VENUE #1 (BY CAR)

FROM PATTON HALL, DRILLFIELD & PATTON HALL TENT TO THE INN AT VT AND SKELTON CONFERENCE CENTER



VENUES #4, #5 & #6 TO VENUE #2 (BY CAR)

FROM PATTON HALL, DRILLFIELD & PATTON HALL TENT TO MARCHING VIRGINIANS CENTER

The map displays three primary routes from the starting points to the Marching Virginians Center:

- via W Campus Dr:** 6 min, 1.7 miles. Best route now due to traffic conditions.
- via W Campus Dr and Beamer Way:** 5 min, 1.6 miles.
- via Drillfield Dr:** 7 min, 1.9 miles.

Additional route segments shown on the map include:

- Patton Hall to Venue 6: 5 min, 1.6 miles.
- Patton Hall to Venue 5: 7 min, 1.9 miles.
- Drillfield to Venue 5: 6 min, 1.7 miles.

Key locations and landmarks on the map include Patton Hall, Virginia Tech, Drillfield, Cassell Coliseum, Lane Stadium, Hahn Horticulture Garden, Rec Sports Field House, and the Marching Virginians Center. Parking areas for Thursday and Saturday are also indicated.

VENUES #4, #5 & #6 TO VENUE #2 (WALKING)

FROM PATTON HALL, DRILLFIELD & PATTON HALL TENT TO MARCHING VIRGINIANS CENTER

Best 6 min 11 min 27 min 9 min

Patton Hall, Blacksburg, VA 24061

Marching Virginians Center, 821 Southgate

Add destination

Options

Send directions to your phone Copy link

via Beamer Way	27 min	1.2 miles
Details		
via Callaghan-Sheridan Way	28 min	1.2 miles

All routes are mostly flat

